

## Route description

From Piazza V. Emanuele II in Casalborgone, walk along Via Umberto I (SP103), which passes in front of the church of S. Carlo, where some splendid frescoes are kept that came from the Romanesque church of **San Siro**. After 200 metres turn right and go up Via Scalassa.

At the top of the steep wooden steps, turn left into Via Carlo Alberto. Immediately afterwards there is a portico leading into the old town centre of Casalborgone, "ël Lö", all gathered around the castle.

Enjoy a stroll around the narrow streets, but be sure not to miss the bell tower and enchanting square, Piazza Statuto, overlooked by the church of **Santa Maria Maddalena**.

Return to Via Carlo Alberto, turn right and go down the hill to reach the church of the **Madonnina**.

Now walk along Strada Serraglio for about 100 metres and turn left just after the bridge on to a dirt road and then right to go up into the woods.

After reaching the ridge and passing a wayside shrine, continue uphill to the right on the dirt path as far as the little church of **San Bernardo dei Boschi**.

Turn right, on the tarmac road, downhill along Strada Mongallo.

A fork to the left leads to the Romanesque church of **San Siro (20)**, standing on a hillock with a splendid panoramic view.

Return to Strada Mongallo, turning left to reach the junction with Strada Serraglio, used to get here.

Turn left, downhill and it's a short distance back to the church of the Madonnina.

From here turn right into C. Beltramo SP103, which brings you back to the starting point.

**Path connecting with San Giovanni Battista (19)**, Berzano di San Pietro. (Km 3.2)

Starting from Piazza Vittorio Emanuele II, walk along Via Umberto I and leave the urban centre of Casalborgone, towards Berzano (SP16).

After 600 metres turn left into **Strada Baudina**.

Follow this road, which climbs up into the woods, initially on tarmac and then on a dirt track. Just before the memorial stone of the farmhouse Cascina Baudina, turn right on the path up through the wood. Arrived at the plateau turn left and continue in the wood to the church of **San Giovanni Battista**.



Association  
of social promotion

**Information points and contacts:**  
Albugnano (AT), Abbey of Vezzolano

tel. +39 3331365812  
infopoint@turismoincollina.it

www.turismoincollina.it  
www.vezzolano.it

Facebook: turismo InCollina  
Instagram: reteromanicadicollina



**The Romanesque Hills Route** promotes knowledge and use of the romanese heritage of the local areas between the river Po and Monferrato.

With the collaboration of:



With the support of:

Municipalities and Parishes of Albugnano, Andezeno, Aramengo, Berzano di San Pietro, Brusasco, Buttigliera d'Asti, Casalborgone, Castagneto Po, Castell'Alfero, Castelnuovo Don Bosco, Cavagnolo, Cerreto d'Asti, Cocconato, Cortazzone, Lauriano, Marentino, Mombello di Torino, Montafia, Montechiaro d'Asti, Montemagno, Montiglio Monferrato, Moransengo-Tonengo, Portacomaro, San Sebastiano da Po, Tigliole.



Texts and photos by Associazione InCollina © 2020  
Translation: Wall Street English, Chieri (TO)

Rev02, marzo 2025




# Romanesque walk

Casalborgone

11



Municipality of  
Casalborgone



Church of San Siro,  
Casalborgone



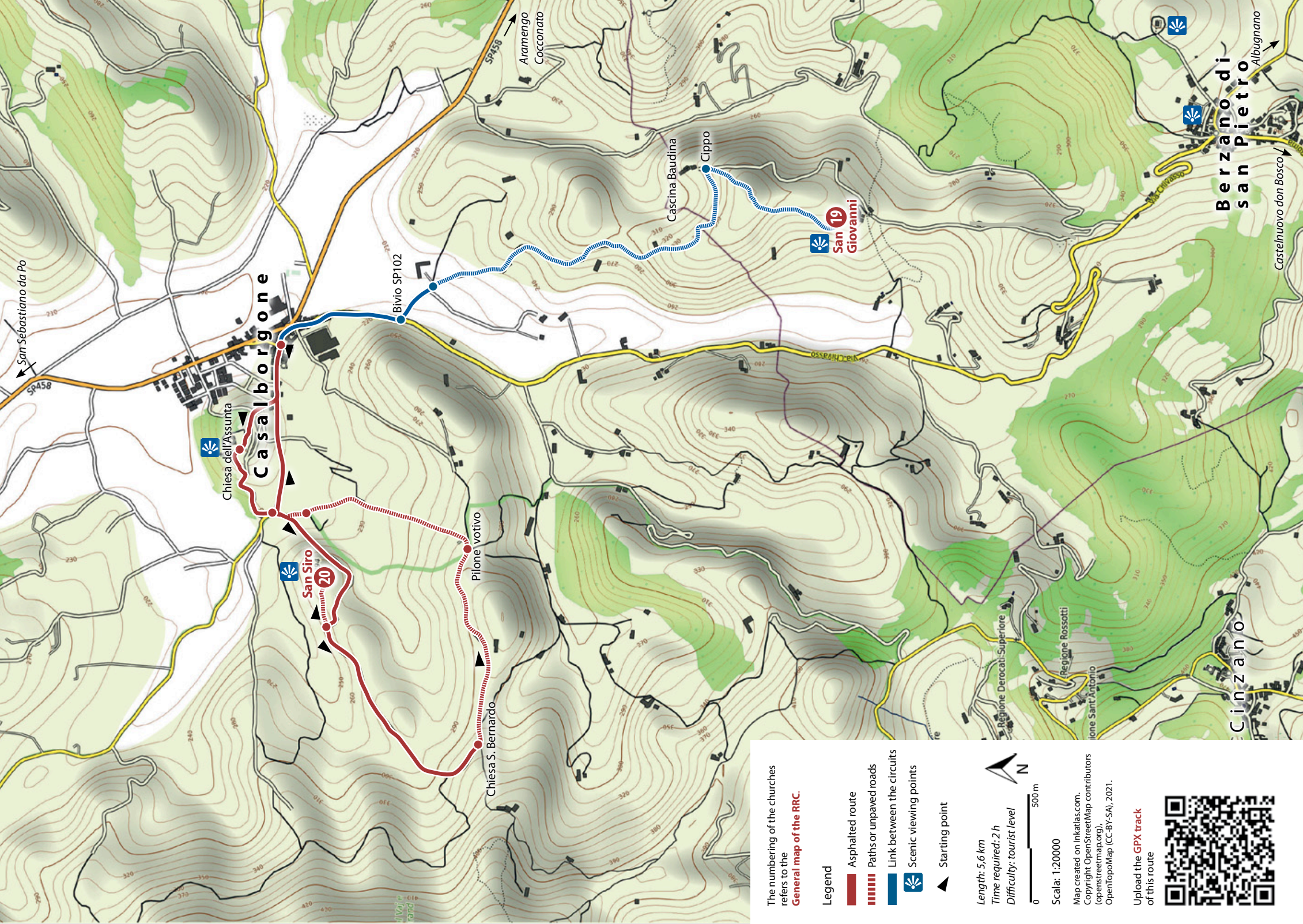
Church of  
San Giovanni Battista,  
Berzano di San Pietro






Abbeys and churches between  
the river Po and Monferrato



PARTIAL



The numbering of the churches refers to the **General map of the RRC**.

- Legend**
-  Asphalted route
  -  Paths or unpaved roads
  -  Link between the circuits
  -  Scenic viewing points
  -  Starting point

Length: 5.6 km  
Time required: 2 h  
Difficulty: tourist level



Scala: 1:20000  
Map created on InkAtlas.com.  
Copyright OpenStreetMap contributors (openstreetmap.org).  
OpenTopoMap (CC-BY-SA), 2021.

Upload the **GPX track** of this route



**Casalborgone**

Chiesa dell'Assunta

**San Siro 20**

Chiesa S. Bernardo

Pilone votivo

Bivio SP102

Cascina Baudina

Cippo

**San Giovanni 19**

**Berzandi san Pietro**

**Cinzano**

San Sebastiano da Po

Aramengo  
Cocconato

Albugnano

Castelnuovo don Bosco